

Attachment 1	Soil Sampling Locations - Figure 1
--------------	------------------------------------

STATE OF TEXAS

COUNTY OF FORT BEND


On this 15th day of January 2018, I certify that the preceding or attached document is a true, exact, complete, and unaltered copy made by me of Attachment 1 - Soil Sampling Locations - Figure 1,

(description of document)

presented to me by the document's custodian, C. William Smalling, and that,


(Signature)

to the best of my knowledge, the photocopied document is neither a public record nor a publicly recordable document, certified copies of which are available from an official source other than a Notary.



Notary Public Signature

(Seal)



1/15/2018



Soil  
Sample  
Location  
A&B  
Labs

Soil  
Sample  
Location-  
ALS  
Labs

Liquid  
Sample  
Location-  
A&B Labs

**Figure 1**  
**7012 Banyan Sample**  
**Locations**  
**12/1/2017**  
**12/18/2017**  
**1/5/2018**

Attachment 4	Location of Contamination Area Maps (Figures 2 through 6)
--------------	--



STATE OF TEXAS

COUNTY OF FORT BEND


On this 15th day of January 2018, I certify that the preceding or attached document is a true, exact, complete, and unaltered copy made by me of Attachment 4 -Location of Contamination Area Maps (Figures 2 through 6),

(description of document)

presented to me by the document's custodian, C. William Smalling, and that,


(Signature)


to the best of my knowledge, the photocopied document is neither a public record nor a publicly recordable document, certified copies of which are available from an official source other than a Notary.



Notary Public Signature

(Seal)







Soil  
Sample  
Location  
A&B  
Leads

Soil  
Sample  
Location  
ALS  
Leads

Liquid  
Sample  
Location  
A&B Leads

**Figure 2**  
**7012 Banyan**  
**Sample Lead and**  
**Cadmium**  
**Contamination - Soil**  
**Sample Locations 2,**  
**6, and 8**  
**Violations of 40**  
**CFR 261.24**







Soil  
Sample  
Location  
ADD  
Lab

Soil  
Sample  
Location  
ALS  
Lab

Liquid  
Sample  
Location  
ADD Lab

**Figure 4**  
**7012 Banyan**  
**Sample Xylene and**  
**Ethylbenzene**  
**Contamination -**  
**Soil Sample**  
**Location 6**  
**Violations of 40**  
**CFR 261.33(f)**





**Figure 5**  
**7012 Banyan**  
**Heavy Metal**  
**Contamination**  
**- Soil Sample**  
**Locations 1, 2,**  
**3, 4, 5, 6, and 8**  
**40 CFR 300;**  
**App. A**



Soil  
Sample  
Location  
A&B  
Lab

Soil  
Sample  
Location  
ALS  
Lab

Liquid  
Sample  
Location  
A&B Lab

**Figure 6**  
**7012 Banyan**  
**AST Contamination**  
**- Liquid Sample**  
**Locations 11 and 12**  
**40 CFR**